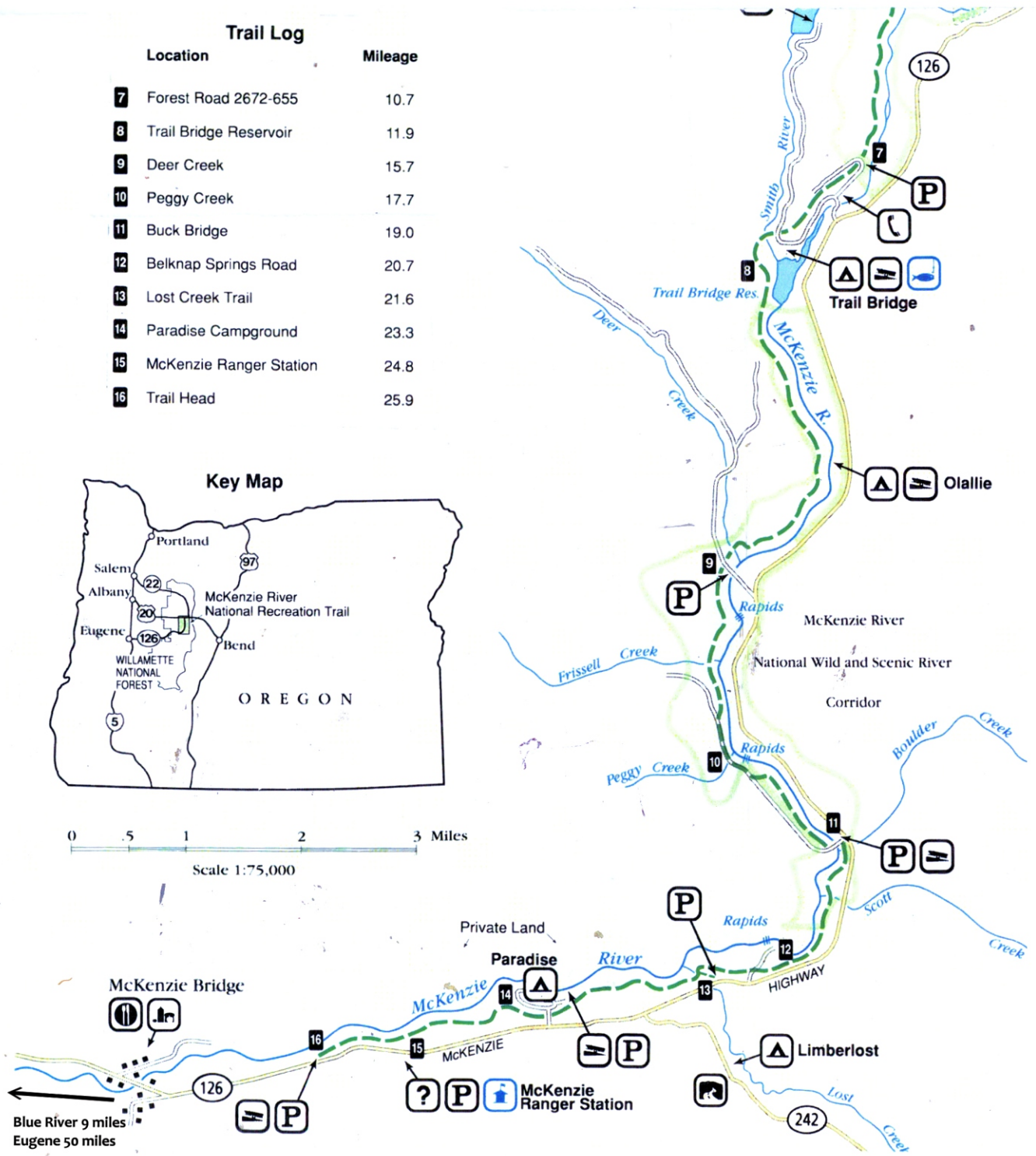
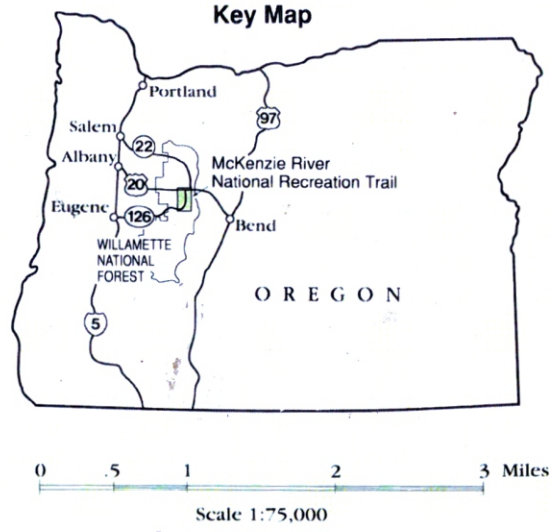


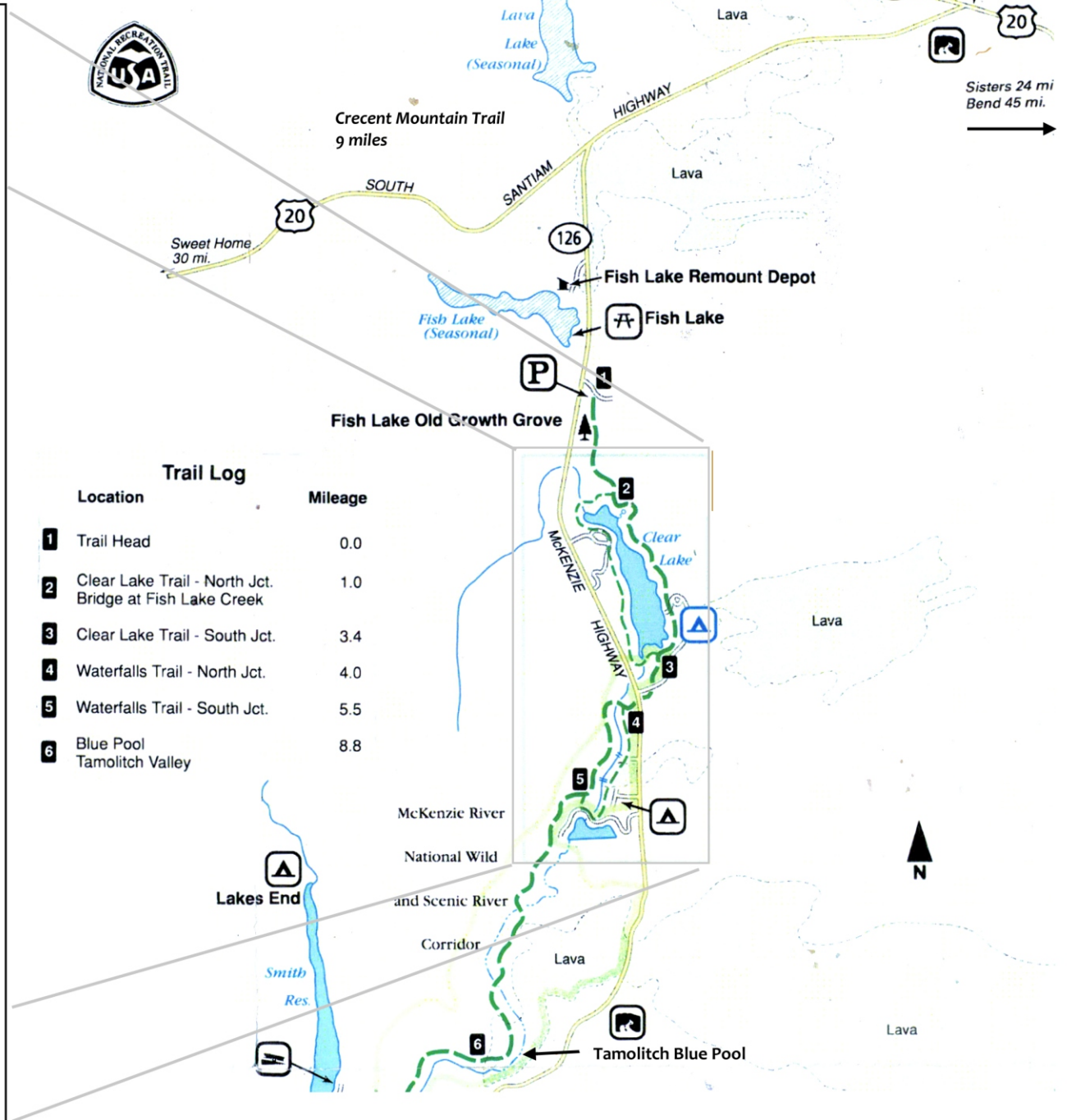
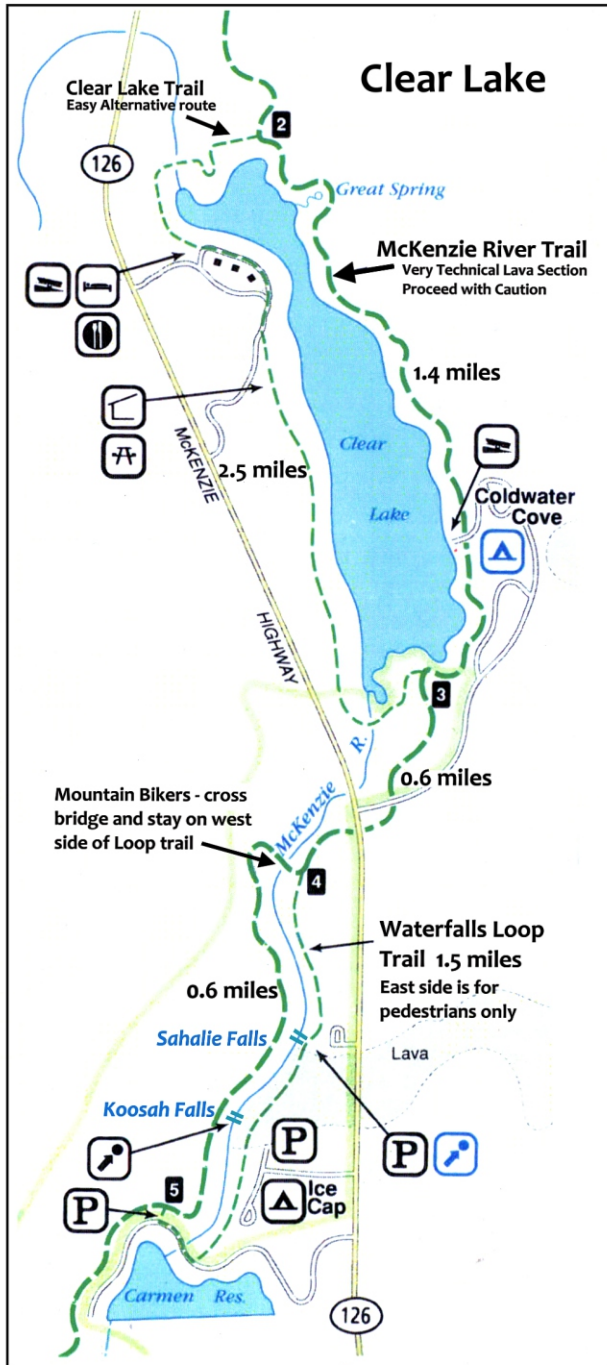
Trail Log		
Location		Mileage
7	Forest Road 2672-655	10.7
8	Trail Bridge Reservoir	11.9
9	Deer Creek	15.7
10	Peggy Creek	17.7
11	Buck Bridge	19.0
12	Belknap Springs Road	20.7
13	Lost Creek Trail	21.6
14	Paradise Campground	23.3
15	McKenzie Ranger Station	24.8
16	Trail Head	25.9

- ### Legend
- McKenzie River National Recreation Trail
 - Connecting Trail
 - National Wild and Scenic River Corridor Boundary
 - U.S. Highway
 - State Highway
 - Ranger Station
 - Campground
 - Day Use Area
 - Parking Area
 - Viewpoint
 - Trail Shelter
 - Fishing Platform
 - Information
 - Boat Landing
 - Telephone
 - Gasoline
 - Groceries
 - Restaurant
 - McKenzie Pass-Santiam Pass Scenic Byway
 - Blue symbols depict barrier-free access



McKenzie Bridge
 Private Land
 Paradise
 McKenzie
 McKenzie Ranger Station
 Blue River 9 miles
 Eugene 50 miles

Other Great Mountain Bike Rides in the Area: O'Leary Trail 20+ Miles - 4 trails in one Epic Ride (O'Lollie, O'Leary, Castle Rock and King-Castle)
 Castle Rock + King castle can be ridden alone foer a shorter ride approx 9 miles. Shuttles are available for both of these Trail options.
 Cresnet Mountain Trail a 9 Mile out and back.



Trail Log

Location	Mileage
1 Trail Head	0.0
2 Clear Lake Trail - North Jct. Bridge at Fish Lake Creek	1.0
3 Clear Lake Trail - South Jct.	3.4
4 Waterfalls Trail - North Jct.	4.0
5 Waterfalls Trail - South Jct.	5.5
6 Blue Pool Tamolitch Valley	8.8